Ralphs
Gate
Warehouse
Mr. Phil. Abelands
Quarters
Pigeons
Island
Creek
Hunting
eat

Area 51 " 3 31
The Shoals or Flats
Shoals
The Edge of the Channell of the River
Shoals
Potowmack River





A Plan of Alexandria now Belhaven
Royal Street
Fairfax Street
Water Street
Potomack River
Maryland
Proprietors Names
Add for Roads 774

Area 51 " B 31
The Shoals or Flats
Shoals
The Edge of the Channell of the River
8 Fathoms
8 Fathoms
Shoals
Potowmack River





The City & Port of PHILADELPHIA, on the River Delaware from Kensington.

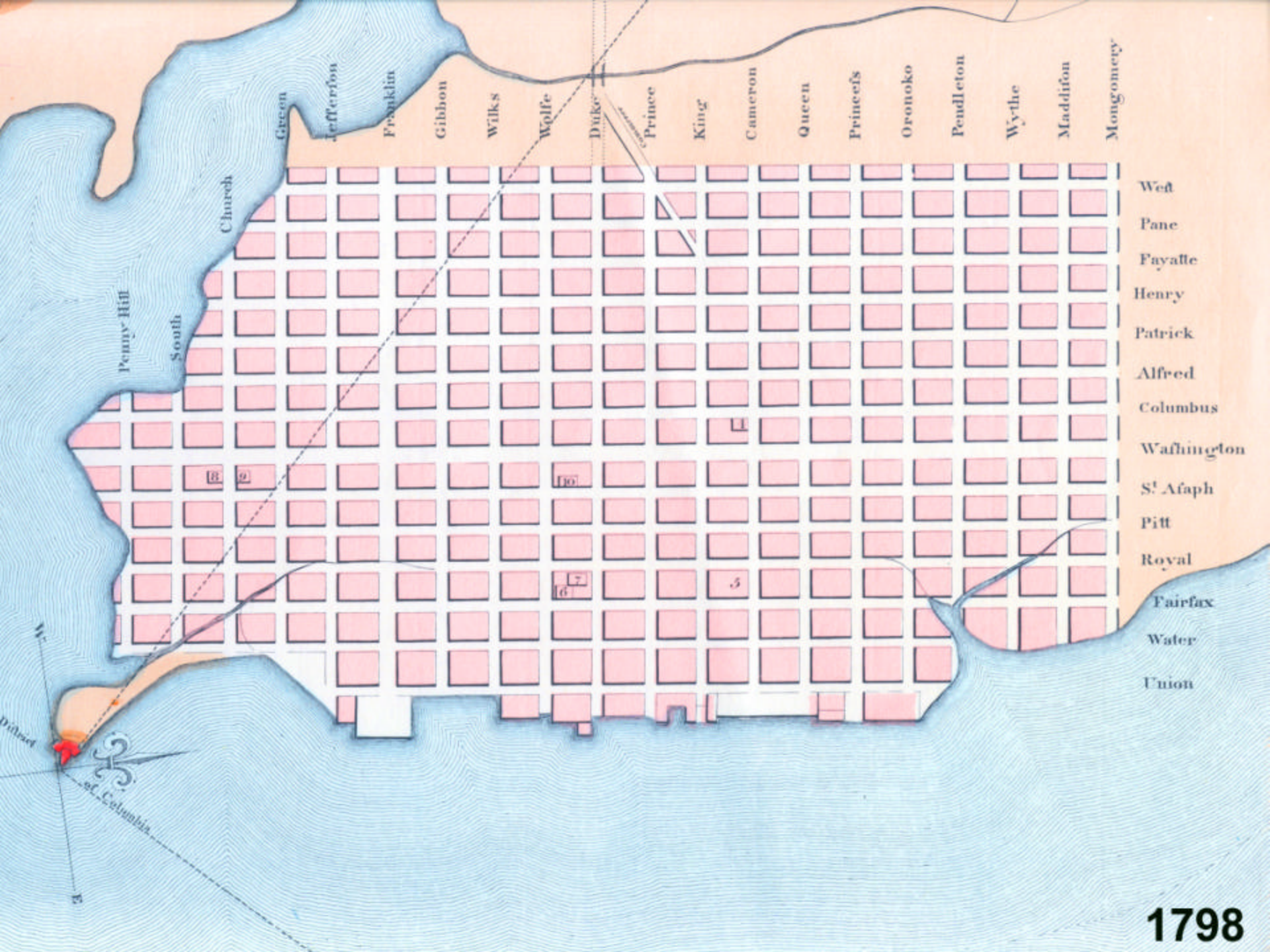
Green
Jefferson
Franklin
Gibbon
Wilks
Wolfe
Duke
Prince
King
Cameron
Queen
Princess
Oronoko
Pendleton
Wythe
Maddison
Mongomery
Church
Penny Hill
South
West
Pane
Fayette
Henry
Patrick
Alfred
Columbus
Washington
St Asaph
Pitt
Royal
Fairfax
Water
Union
1
8
9
10
7
6
5
W
E
District
of Columbia
1798

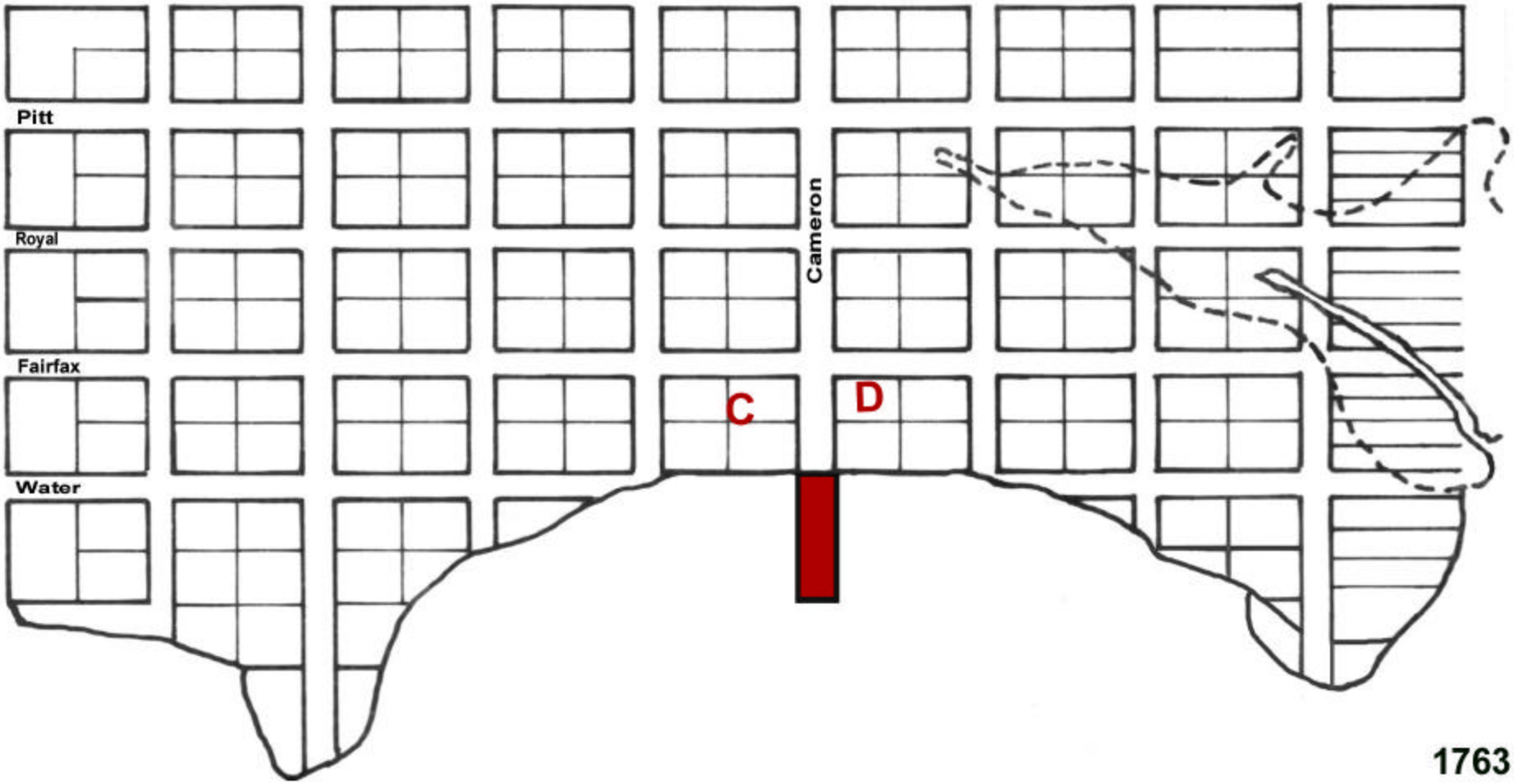
Pitt
Royal
Fairfax
Water
Cameron
C
D
1763

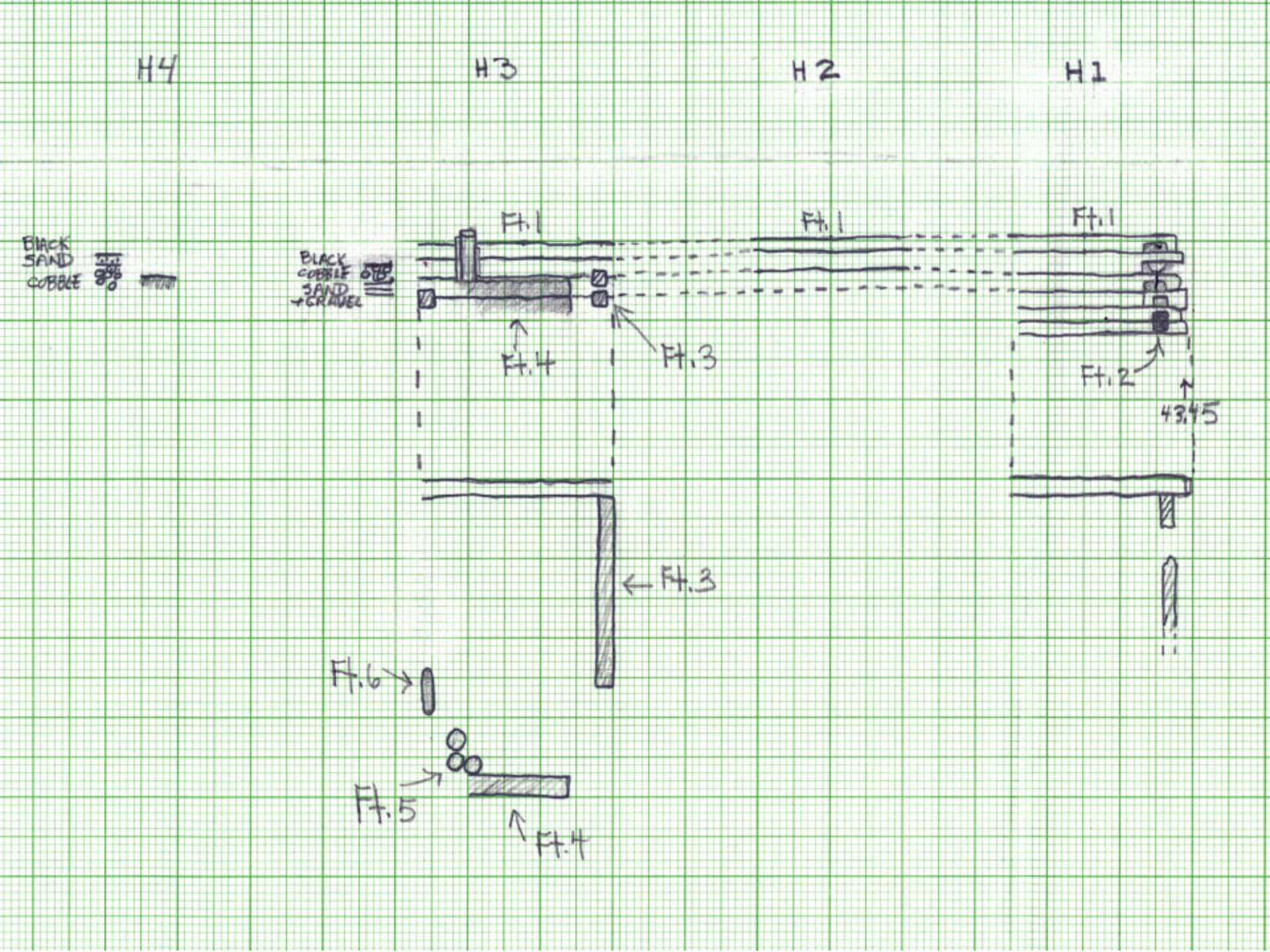
H4
H3
H2
H1
BLACK SAND
COBBLE
BLACK COBBLE
SAND + GRAVEL
Ft.1
Ft.1
Ft.1
Ft.4
Ft.3
Ft.2
43.45
Ft.3
Ft.6
Ft.5
Ft.4

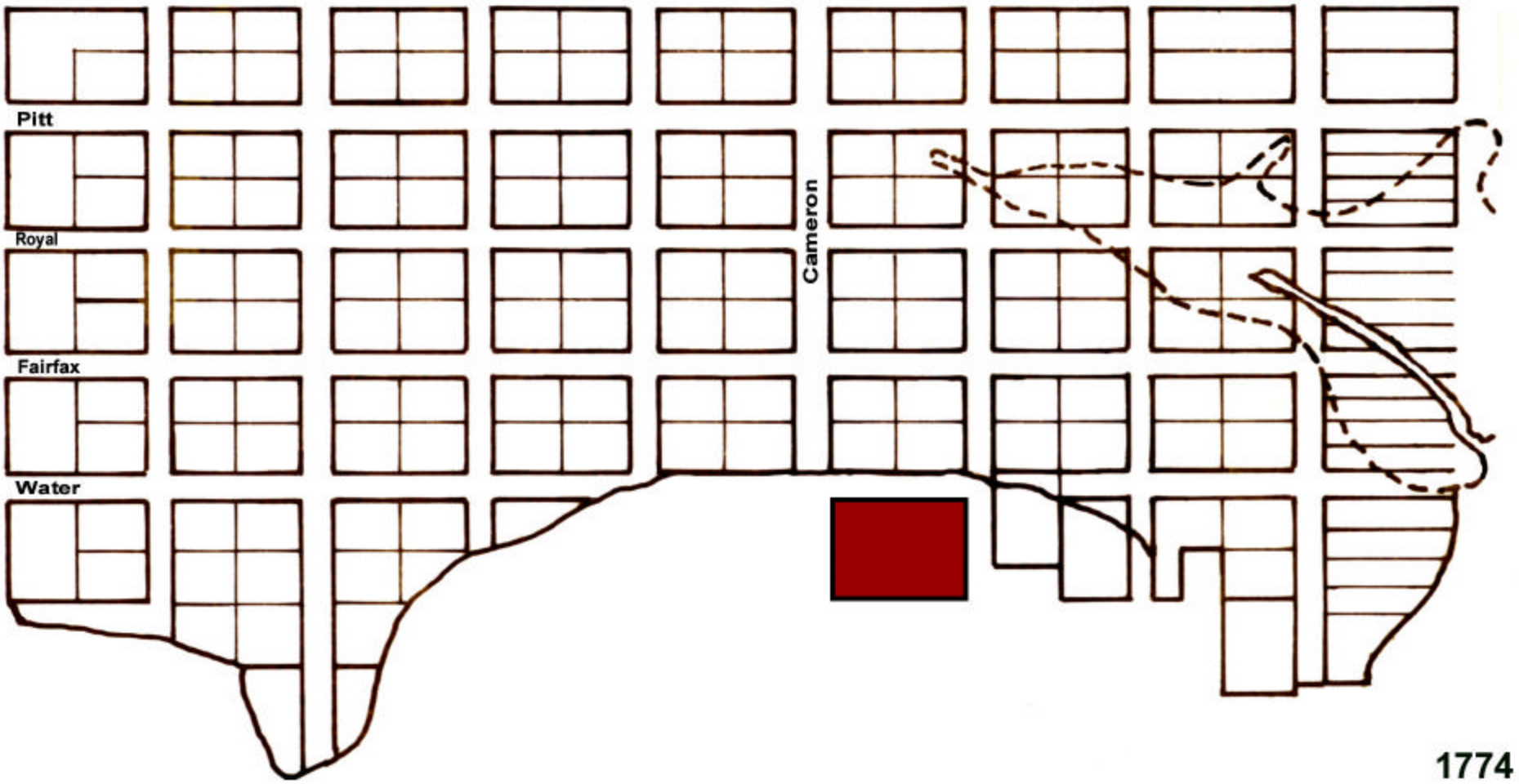
Pitt
Royal
Fairfax
Water
Cameron
1774

DO NOT ENTER
DO NOT ENTER

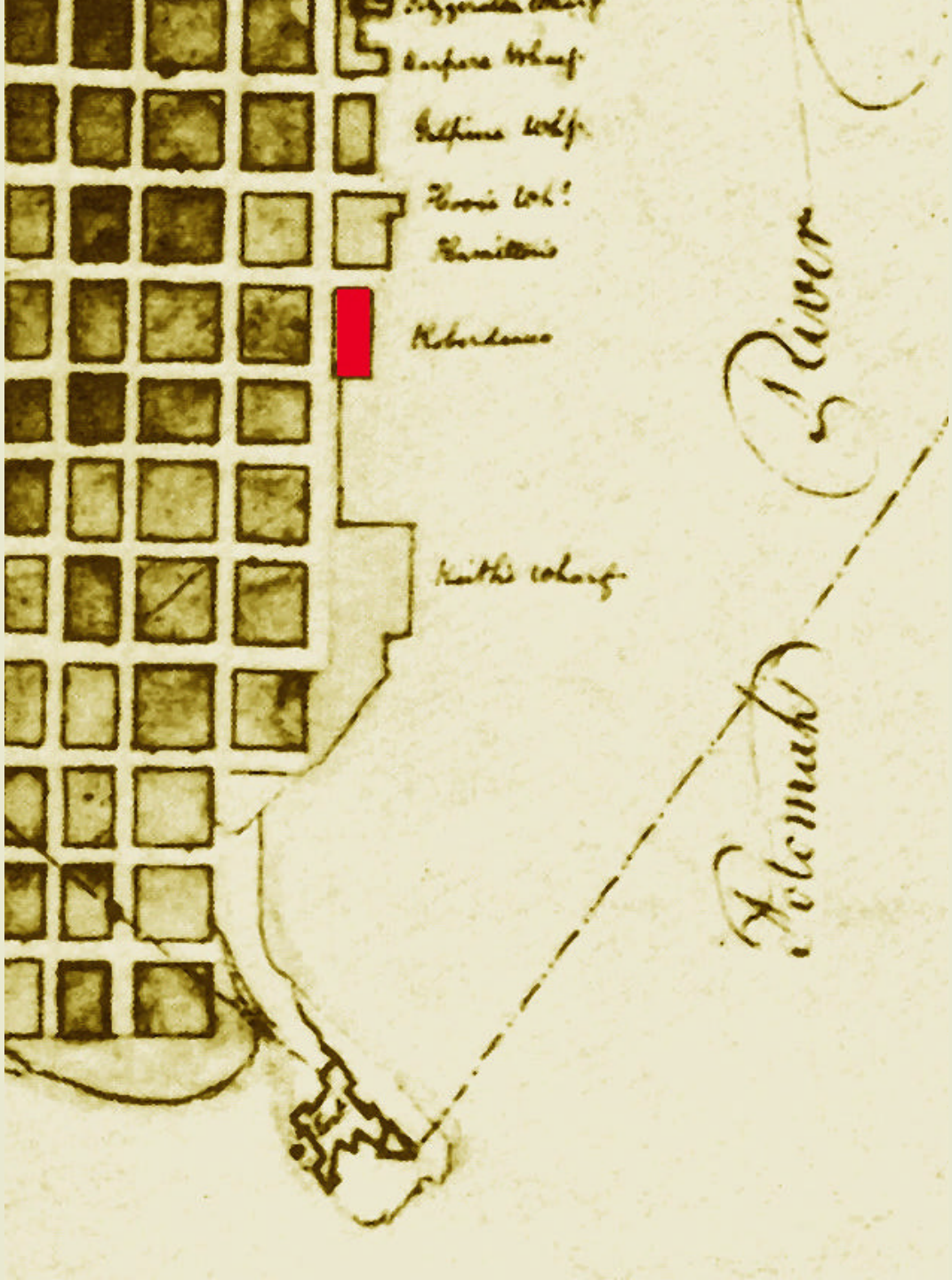

1803

INCHES

INCHES


INCHES

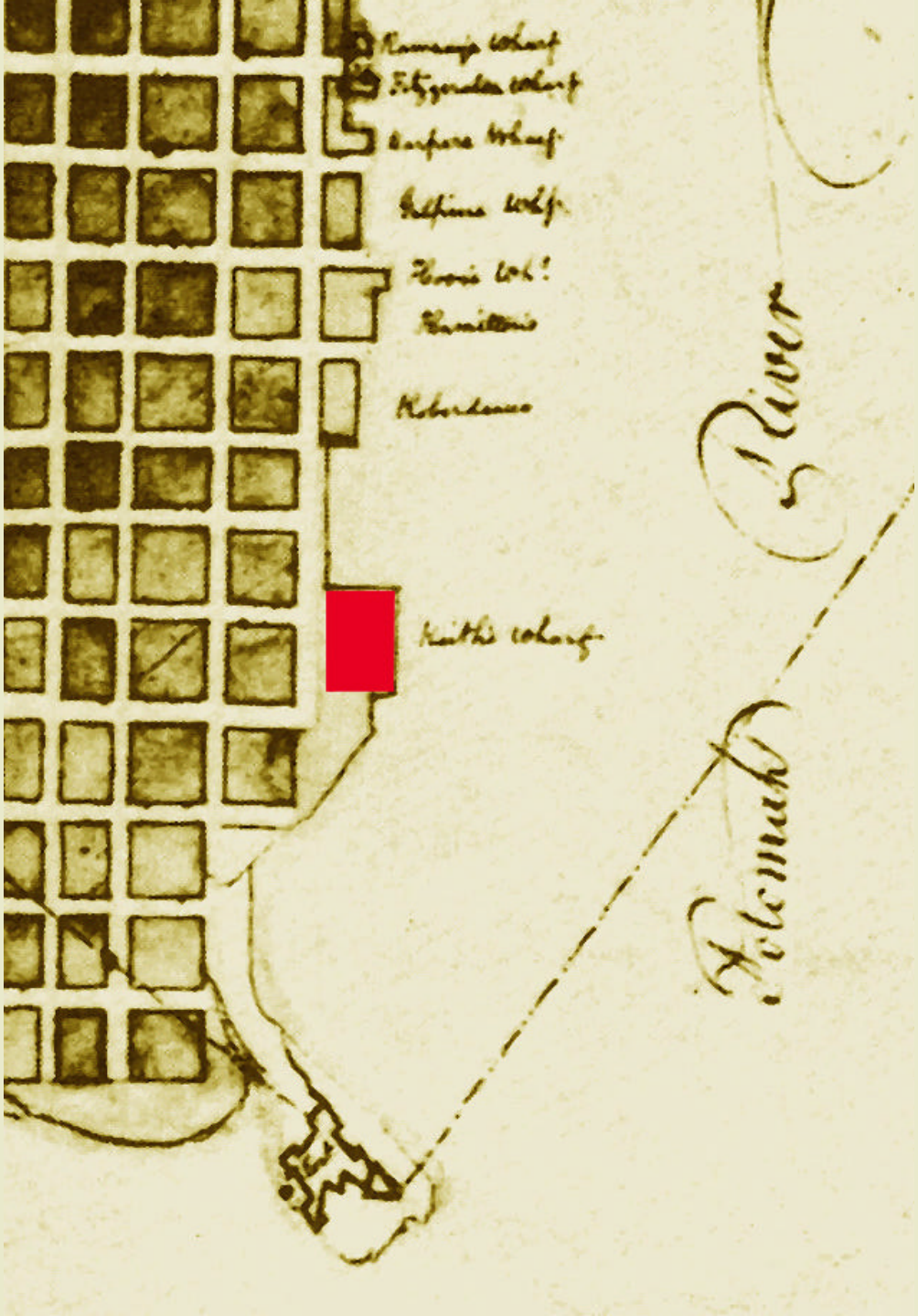

1803

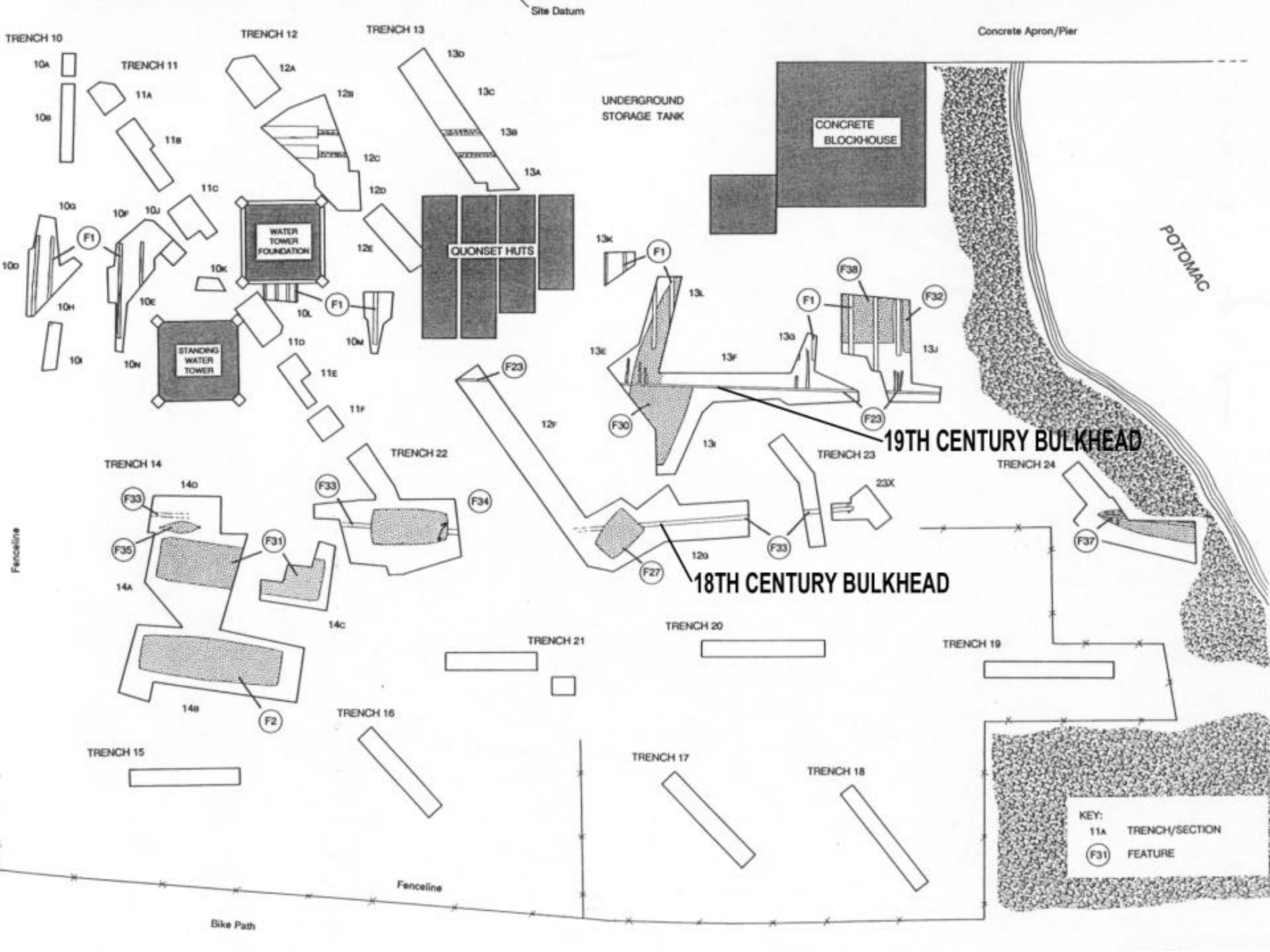
Site Datum
Concrete Apron/Pier
TRENCH 10
TRENCH 11
TRENCH 12
TRENCH 13
UNDERGROUND STORAGE TANK
CONCRETE BLOCKHOUSE
POTOMAC
WATER TOWER FOUNDATION
QUONSET HUTS
STANDING WATER TOWER
19TH CENTURY BULKHEAD
18TH CENTURY BULKHEAD
TRENCH 14
TRENCH 22
TRENCH 23
TRENCH 24
TRENCH 21
TRENCH 20
TRENCH 19
TRENCH 16
TRENCH 15
TRENCH 17
TRENCH 18
Fenceline
Bike Path
KEY:
11A TRENCH/SECTION
F31 FEATURE

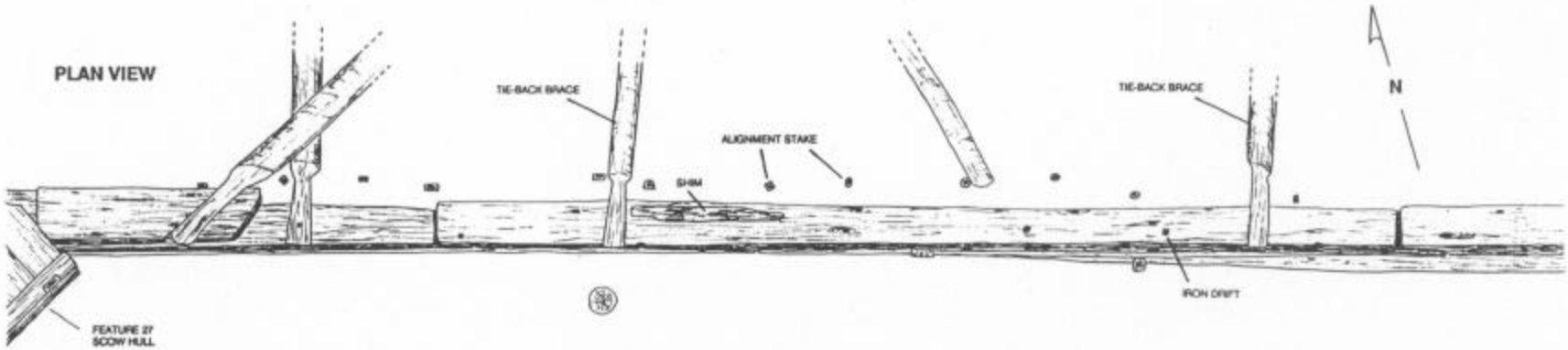
PLAN VIEW
TIE-BACK BRACE
ALIGNMENT STAKE
SHIM
TIE-BACK BRACE
N
IRON DRIFT
FEATURE 27
SCOW HULL

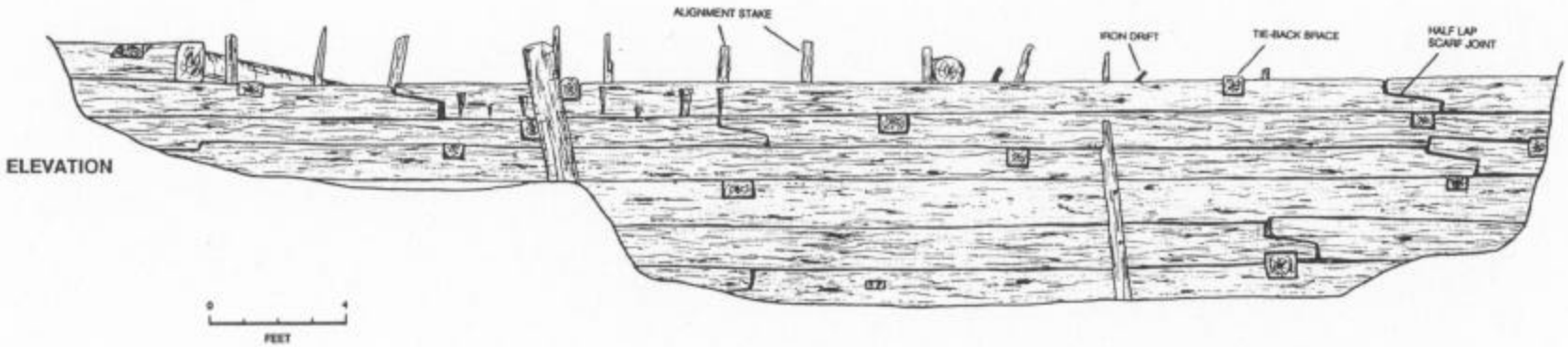
ALIGNMENT STAKE
IRON DRIFT
TIE-BACK BRACE
HALF LAP
SCARF JOINT
ELEVATION
0
4
FEET

INCHES

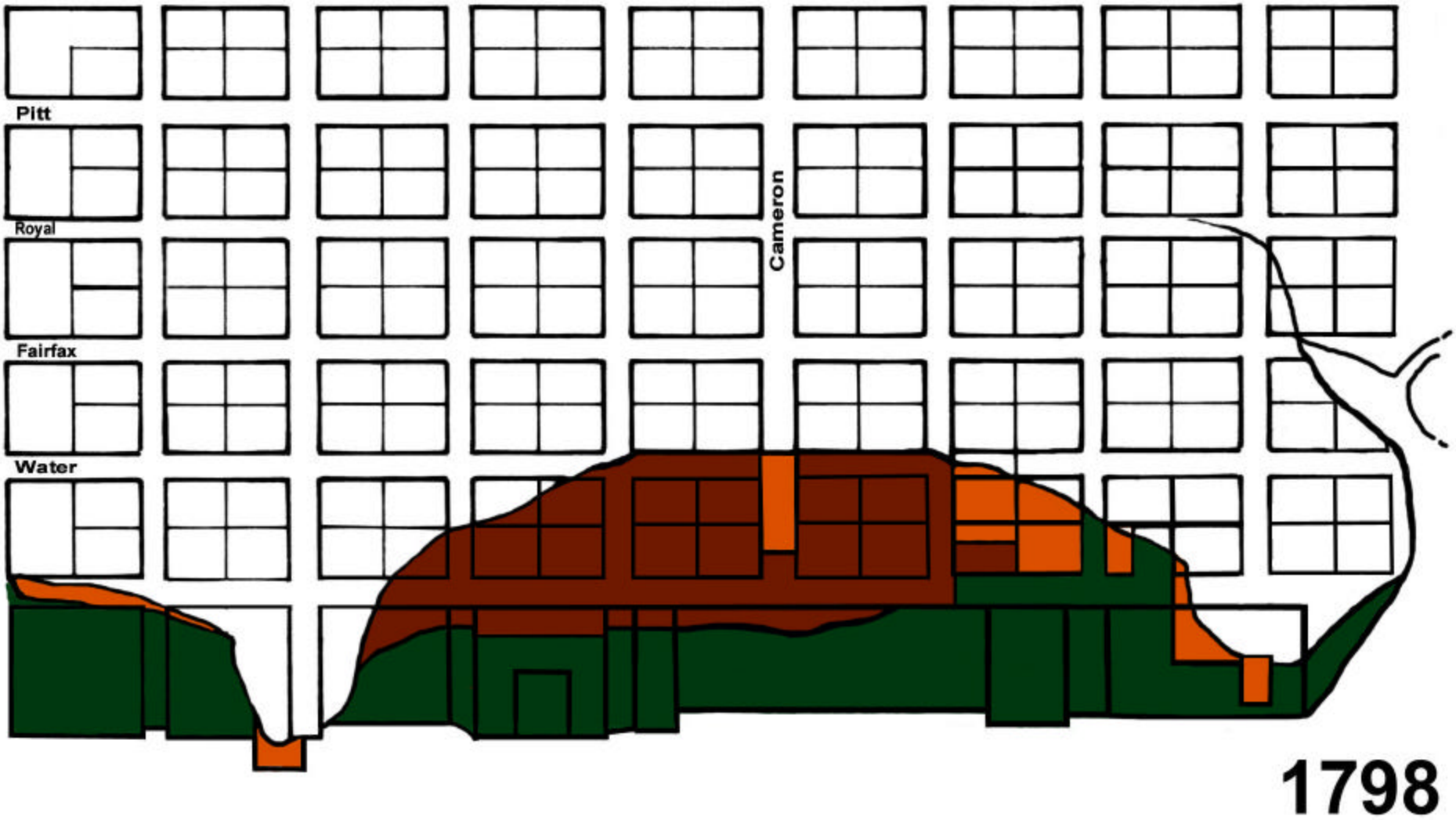
Pitt
Royal
Fairfax
Water
Cameron
1798